

Yosemite Highlands




NOTE: The entire fuel break is on Yosemite Highlands property.

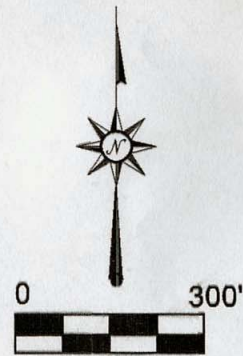
Fuel Break 24.6 Acres

Yosemite West Subdivision

NOTE: Subdivision boundary dimensions from recorded subdivision map. Fuel Break boundary from a combination of compass and pacing traverse and GPS readings.

Legend

-  Fuel Break Boundary
-  Subdivision Boundary
-  "Burn Pile" Road



Yosemite West Fuel Break

SCALE	DATE	DRAWN BY
300 Ft/In	7-23-2008	C. Sikora

Sikora Forest Consulting
Coarsegold, CA 93614

This map drawn with TRAVERSE PC, Software

